









Sebald Park

5580 Elk Creek Road
352 acres

Legend

-  Elk Creek
-  Roadway
-  Foot Trail
-  Horse Trail
Total 9.5 miles
-  Waypoint
-  Structure
-  Picnic Shelter
-  Restroom
-  Playground
-  Parking

800 ft

Dry Run Loop (Purple)
Medium 2.3 miles

Highlands Foot Trail
(Orange) 1.0 miles

Hillside Loop (Red)
Advanced 2.4 miles

Meadow Loop (Green)
Beginners 1.1 miles

Contact Information

MetroParks of Butler County
Administrative Office
513-867-5835

In case of an emergency DIAL 911

www.MetroParksofButlerCounty.org



Entrance



All vehicles are to remain on the roadway and park in designated areas only.

The Horse Trail at Sebald Park was developed and is maintained by the Butler County Chapter of the Ohio Horseman's Council in a partnership with MetroParks of Butler County.

Enjoy your visit!

Valleyview Loop (Brown)
Advances 3.7 miles

